


























Recreational Waters Bacterial (Enterococci) Monitoring Program Site Status Overview 2019 - Regional Local Government Authorities

Local Government Authority District/ Managing Authority	Water Body	Site Code	Site Name	GPS Deci-Degrees	Monitoring Category	Result Years	No. Samples	95th %tile	Microbial Assess Category (MAC)	1-off Trigger Level (99th %tile)	2-in-a-row Trigger Level (90th %tile)	Sample Analysis Period	Sanitary Assess Category (SAC)	Beach Grade Website Icon	LGA/ MA Sanitary Inspection Report (SIR) Status Actions	Min No. Samples Rqd 2019-2020
Gascoyne Region																
Shire of Carnarvon	Inlet	CN3/001	Carnarvon Town Beach	-24.898049, 113.640697	1. Program	2014-2019	23	165	B	813	86	All year	Not Avail		SIR Required – Liaise w/ DoH	13
Shire of Carnarvon	Inlet	CN3/003	Facsine Beach	-24.883493, 113.65417	1. Program	2011-2015	51	45	B	96	34	All year	Not Avail		SIR Required – Liaise w/ DoH	13
Shire of Carnarvon	Inlet	CN3/004	Baxter Park Beach	-24.89152, 113.654091	1. Program	2011-2015	48	45	B	700	20	All year	Not Avail		SIR Required – Liaise w/ DoH	13
Shire of Carnarvon	Inlet	CN3/005	Yacht Club	-24.89233, 113.654028	1. Program	2013-2015	33	30	A	140	12	All year	Not Avail		SIR Required – Liaise w/ DoH	13
Shire of Carnarvon	Inlet	CN3/045	Fascine Jetty	-24.884065, 113.653027	1. Program	2014-2019	29	34	A	73	32	All year	Not Avail		SIR Required – Liaise w/ DoH	13
Shire of Carnarvon	Ocean	CN3/046	Pelican Point Beach	-24.897549, 113.638457	1. Program	2013-2018	34	4	A	30	16	All year	Not Avail		SIR Required – Liaise w/ DoH	13
Shire of Carnarvon	Harbour	CN3/043	Boat Harbour Snapper Jetty	-24.898193, 113.65109	2. Active (Non-core)	2014-2019	26	36	A	108	23	All year	Not Avail			0
Shire of Carnarvon	Inlet	CN3/002	Carnarvon Town Beach (2)	-24.89784, 113.64085	2. Active (Non-core)	2013-2018	35	20	A	63	19	All year	Not Avail			0
Shire of Carnarvon	Inlet	CN3/042	Northwater Jaaga	-24.88268, 113.649727	2. Active (Non-core)	2013-2018	34	95	B	396	46	All year	Not Avail			0
Shire of Carnarvon	Harbour	CN3/044	Boat Harbour Wharf	-24.899092, 113.650946	3. Inactive (Non-core)	2011-2015	48	8	A	38	21	All year	Not Avail			0
Shire of Carnarvon	Inlet	CN3/006	Yacht Club Marina	-24.894711, 113.653688	3. Inactive (Non-core)	2013-2015	33	16	A	48	25	All year	Not Avail			0
Shire of Carnarvon	Inlet	CN3/041	Northwater DB Drive	-24.881972, 113.65414	3. Inactive (Non-core)	2011-2015	43	95	B	396	46	All year	Not Avail			0
Shire of Carnarvon	River	CN3/047	Chinamans Pool	-24.860979, 113.673522	3. Inactive (Non-core)	2011-2015	32	720	D	1329	271	All year	Not Avail			0
















Recreational Waters Bacterial (Enterococci) Monitoring Program Site Status Overview 2019 - Regional Local Government Authorities

Local Government Authority District/ Managing Authority	Water Body	Site Code	Site Name	GPS Deci-Degrees	Monitoring Category	Result Years	No. Samples	95th %tile	Microbial Assess Category (MAC)	1-off Trigger Level (99th %tile)	2-in-a-row Trigger Level (90th %tile)	Sample Analysis Period	Sanitary Assess Category (SAC)	Beach Grade Website Icon	LGA/ MA Sanitary Inspection Report (SIR) Status Actions	Min No. Samples Rqd 2019-2020
Gascoyne Region ...																
Shire of Exmouth	Canal	EX3/057	Canal Nr Bridge Horwood Side	-21.954736, 114.135727	1. Program	2014-2019	29	55	B	203	25	All year	Moderate		Collect 5-10 SW drain samples	13
Shire of Exmouth	Harbour	EX3/050	Small Boat Harbour - Boat Ramp	-21.955913, 114.13953	1. Program	2014-2019	29	45	B	109	32	All year	Low		Annual SIR Review	13
Shire of Exmouth	Ocean	EX3/051	Exmouth Town Beach	-21.945644, 114.140116	1. Program	2014-2019	24	2	A	16	11	All year	Low		Annual SIR Review	13
Goldfields - Esperance Region																
Shire of Esperance/ DoT	Harbour	ES3/030	Bandy Creek Harbour	-33.831938, 121.933446	1. Program	2014-2019	46	105	B	160	55	Nov - May	Moderate		Collect 5-10 samples w/in 24-48 hrs of rainfall.	13
Shire of Esperance	Ocean	ES3/031	James St Groyne	-33.860941, 121.89603	1. Program	2014-2019	46	115	B	202	59	Nov - May	Moderate		Collect 5-10 SW drain samples	13
Shire of Esperance/ Esperance Port Authority	Ocean	ES3/032	Port Authority Beach	-33.867722, 121.895011	1. Program	2014-2019	45	105	B	235	56	Nov - May	Moderate		Collect 5-10 SW drain samples	13
Great Southern Region																
City of Albany	Harbour	AC3/009	Boatshed Beach - Princess Royal Harbour	-35.031225, 117.889195	1. New	2018-2019	6						Not Avail		SIR Required – Liaise w/ DoH	13
City of Albany	Inlet	AC3/007	Emu Beach - Oyster Harbour	-34.996985, 117.947777	1. New	2014-2019	15	600	D		131	All year	Not Avail		SIR Required – Liaise w/ DoH	13
City of Albany	Ocean	AC3/010	Frenchman Bay	-35.092244, 117.94883	1. New	2018-2019	6						Not Avail		SIR Required – Liaise w/ DoH	13
City of Albany	Ocean	AC3/032	Ellen Cove (Jetty) - Middleton Beach	-35.025484, 117.918298	1. New	2018-2019	6						Not Avail		SIR Required – Liaise w/ DoH	13
City of Albany	Drain	AC3/016	Loftie St Drain	-35.007952, 117.911688	2. Active (Non-core)	2018-2019	2									0
City of Albany	Drain	AC3/017	Eyre Park Lake - Middleton Rd Culvert	-35.022898, 117.910054	2. Active (Non-core)	2018-2019	2									0











Recreational Waters Bacterial (Enterococci) Monitoring Program Site Status Overview 2019 - Regional Local Government Authorities

Local Government Authority District/ Managing Authority	Water Body	Site Code	Site Name	GPS Deci-Degrees	Monitoring Category	Result Years	No. Samples	95th %tile	Microbial Assess Category (MAC)	1-off Trigger Level (99th %tile)	2-in-a-row Trigger Level (90th %tile)	Sample Analysis Period	Sanitary Assess Category (SAC)	Beach Grade Website Icon	LGA/ MA Sanitary Inspection Report (SIR) Status Actions	Min No. Samples Rqd 2019-2020
Great Southern Region ...																
City of Albany	Drain	AC3/035	Lake Seppings - Troode St Culvert	-35.006193, 117.921338	2. Active (Non-core)	2019	1									0
City of Albany	Drain	AC3/036	Lake Seppings - Griffith St Culvert	-35.002479, 117.926348	2. Active (Non-core)	2019	1									0
City of Albany/ DWER	Harbour	AC3/025	Oyster Harbour - 6021173 - AOH1 - S - Middle	-34.983231, 117.955659	2. Active (Non-core)	2018	15	2	A	18	12	All year	Not Avail			0
City of Albany/ DWER	Harbour	AC3/026	Oyster Harbour - 6021174 - AOH2 - SE	-34.98291, 117.965439	2. Active (Non-core)	2018	15	8	A	140	10	All year	Not Avail			0
City of Albany/ DWER	Harbour	AC3/027	Oyster Harbour - 6021260 - AOH12 - SW Yak Crk	-34.982958, 117.943254	2. Active (Non-core)	2018	14		A		10	All year	Not Avail			0
City of Albany/ DWER	Harbour	AC3/028	Oyster Harbour - 6021176 - AOH4 - NW Bay Rd	-34.962303, 117.954409	2. Active (Non-core)	2018	15		A		10	All year	Not Avail			0
City of Albany/ DWER	Harbour	AC3/029	Oyster Harbour - 6021177 - AOH5 - NW - Low Kg	-34.950692, 117.955238	2. Active (Non-core)	2018	15	8	A	140	10	All year	Not Avail			0
City of Albany	Lake	AC3/018	Ibis breeding colony - Lake Seppings South - East side	-35.017296, 117.910677	2. Active (Non-core)	2018-2019	2						Not Avail			0
City of Albany	Lake	AC3/019	Lake Seppings South		2. Active (Non-core)	2018-2019	2						Not Avail			0
City of Albany	Lake	AC3/033	Lake Seppings North - Bird hide	-35.011297, 117.916542	2. Active (Non-core)	2018-2019	2						Not Avail			0
City of Albany	Lake	AC3/034	Lake Seppings North - Pump Station	-35.012414, 117.9161	2. Active (Non-core)	2018-2019	2						Not Avail			0
City of Albany/ DWER	River	AC3/030	Oyster Harbour - 6021254 - AOH6 - NE - Kalg Rvr Bdg	-34.948953, 117.977734	2. Active (Non-core)	2018	15	28	A	140	10	All year	Not Avail			0
City of Albany/ DWER	River	AC3/031	Lower Bridge - 6021063 - Lower King Rvr Bdg	-34.94397, 117.947702	2. Active (Non-core)	2018	15	2	A	22	14	All year	Not Avail			0

Recreational Waters Bacterial (Enterococci) Monitoring Program Site Status Overview 2019 - Regional Local Government Authorities

Local Government Authority District/ Managing Authority	Water Body	Site Code	Site Name	GPS Deci-Degrees	Monitoring Category	Result Years	No. Samples	95th %tile	Microbial Assess Category (MAC)	1-off Trigger Level (99th %tile)	2-in-a-row Trigger Level (90th %tile)	Sample Analysis Period	Sanitary Assess Category (SAC)	Beach Grade Website Icon	LGA/ MA Sanitary Inspection Report (SIR) Status Actions	Min No. Samples Rqd 2019-2020
Great Southern Region ...																
Shire of Cranbrook	Lake	CR3/001	Nunijup Lake	-34.4054, 117.406573	1. Proposed								Moderate		Collect 5-10 samples w/in 24-48 hrs of rainfall.	13
Shire of Cranbrook	Lake	CR3/002	Lake Poorrarecup	-34.419673, 117.233831	1. Proposed								Low		Annual SIR Review	13
Shire of Denmark	Inlet	DK3/051	Wilson Inlet - Yacht Club Gazebo	-34.975896, 117.366096	1. Program	2014-2019	15	115	B	2646	52	Nov - May	Not Avail		Provide DoH SIR	13
Shire of Denmark	Ocean	DK3/025	Peaceful Bay - Ocean	-35.041714, 116.92976	1. Program	2014-2019	44	26	A	86	18	All year	Moderate		Collect 5-10 SW drain samples	13
Shire of Denmark	Ocean	DK3/025A	Peaceful Bay - Ocean (South)	-35.042113, 116.929721	1. Program	2014-2019	44	2	A	13	10	All year	Moderate		Collect 5-10 SW drain samples	13
Shire of Denmark	Ocean	DK3/025B	Peaceful Bay - Ocean (North)	-35.041352, 116.929873	1. Program	2014-2019	44	12	A	46	14	All year	Moderate		Collect 5-10 SW drain samples	13
Shire of Denmark	Bore	DK3/035	Peaceful Bay - Central Ave Bore	-35.039025, 116.926137	2. Active (Non-core)	2014-2019	43		A		10	All year	Not Avail			0
Shire of Denmark	Bore	DK3/038	Peaceful Bay - Fourth Ave Bore	-35.038081, 116.926452	2. Active (Non-core)	2014-2019	43		A		10	All year	Not Avail			0
Shire of Denmark	Bore	DK3/039	Peaceful Bay - Fith Ave Bore	-35.037803, 116.924256	2. Active (Non-core)	2014-2019	43	55	B	700	10	All year	Not Avail			0
Shire of Denmark	Bore	DK3/040	Peaceful Bay - Bore Tap Caravan Park	-35.040626, 116.927578	2. Active (Non-core)	2014-2019	43	26	A	140	10	All year	Not Avail			0
Shire of Denmark	Creek	DK3/021	Peaceful Bay - Supply Creek	-35.041304, 116.925934	2. Active (Non-core)	2014-2019	42	2700	D	6682	1113	All year	Not Avail			0
Shire of Denmark	Creek	DK3/024	Peaceful Bay - Creek/Drain	-35.041636, 116.929175	2. Active (Non-core)	2014-2019	43	520	D	619	168	All year	Not Avail			0
Shire of Denmark	Drain	DK3/023	Peaceful Bay Open Drain - Foot Bridge	-35.041127, 116.928611	2. Active (Non-core)	2014-2019	43	820	D	965	318	All year	Not Avail			0
Shire of Denmark	Drain	DK3/026	Peaceful Bay Open Drain - Peppermint Rd	-35.037608, 116.921235	2. Active (Non-core)	2014-2019	8	620	D	656	187	All year	Not Avail			0
Shire of Denmark	Drain	DK3/027	Peaceful Bay Drain - Cnr West Ave/Fourth Ave	-35.037982, 116.923731	2. Active (Non-core)	2014-2019	14	720	D	535	179	All year	Not Avail			0



Recreational Waters Bacterial (Enterococci) Monitoring Program Site Status Overview 2019 - Regional Local Government Authorities

Local Government Authority District/ Managing Authority	Water Body	Site Code	Site Name	GPS Deci-Degrees	Monitoring Category	Result Years	No. Samples	95th %tile	Microbial Assess Category (MAC)	1-off Trigger Level (99th %tile)	2-in-a-row Trigger Level (90th %tile)	Sample Analysis Period	Sanitary Assess Category (SAC)	Beach Grade Website Icon	LGA/ MA Sanitary Inspection Report (SIR) Status Actions	Min No. Samples Rqd 2019-2020
Great Southern Region ...																
Shire of Denmark	Drain	DK3/028	Peaceful Bay Drain - Cnr East Ave/Fourth Ave	-35.037566, 116.927596	2. Active (Non-core)	2014-2019	11	2450	D	8019	1190	All year	Not Avail			0
Shire of Denmark	Drain	DK3/029	Peaceful Bay Drain - Caravan Park	-35.04009, 116.929362	2. Active (Non-core)	2014-2019	10	195	B	217	79	All year	Not Avail			0
Shire of Denmark	Drain	DK3/042	Nornalup - Drain Outlet	-34.990902, 116.815937	2. Active (Non-core)	2014-2019	44	470	C	678	168	All year	Not Avail			0
Shire of Denmark	Reservoir	DK3/022	Peaceful Bay - Water Supply Dam	-35.040871, 116.927578	2. Active (Non-core)	2014-2019	43	1150	D	4110	583	All year	Not Avail			0
Shire of Denmark	Tap	DK3/031	East Ave (Lot 163) - Garden Tap	-35.039597, 116.928095	2. Active (Non-core)	2014-2019	42	75	B	169	44	All year	Not Avail			0
Shire of Denmark	Tap	DK3/036	Peaceful Bay - Third Ave (Lot 92) Garden Tap	-35.038736, 116.92496	2. Active (Non-core)	2014-2019	43	55	B	149	31	All year	Not Avail			0
Shire of Denmark	Inlet	DK3/053	Wilson Inlet - Rivermouth Caravan Park	-34.970279, 117.369053	4. Review	2014-2019	15	85	B	158	48	Nov - May	Not Avail		Provide DoH SIR	13
Shire of Denmark	River	DK3/054	Denmark River - Berridge Park	-34.959994, 117.357211	4. Review	2014-2019	15	900	D	2575	413	Nov - May	Not Avail		Provide DoH SIR	13
Shire of Katanning	Lake	KT3/013	Lake Ewlyamartup	-33.693108, 117.736472	1. Proposed								Moderate		Collect 5-10 site, SW drain & US riverine samples w/in 24-48 hrs of rainfall.	
Shire of Katanning	Reservoir	KT3/002	Katanning Sheep Sale Yards - Dam 2		2. Active (Non-core)											












Recreational Waters Bacterial (Enterococci) Monitoring Program Site Status Overview 2019 - Regional Local Government Authorities

Local Government Authority District/ Managing Authority	Water Body	Site Code	Site Name	GPS Deci-Degrees	Monitoring Category	Result Years	No. Samples	95th %tile	Microbial Assess Category (MAC)	1-off Trigger Level (99th %tile)	2-in-a-row Trigger Level (90th %tile)	Sample Analysis Period	Sanitary Assess Category (SAC)	Beach Grade Website Icon	LGA/ MA Sanitary Inspection Report (SIR) Status Actions	Min No. Samples Rqd 2019-2020
Kimberley Region																
Shire of Broome	Ocean	BM3/070	Gantheaume Point	-17.972379, 122.187052	1. New	2017-2019	10	320	C	380	114	All year	Not Avail		SIR Required – Liaise w/ DoH	13
Shire of Broome	Ocean	BM3/071	Cable Beach	-17.931514, 122.209044	1. New	2017-2019	11	300	C	470	119	All year	Not Avail		SIR Required – Liaise w/ DoH	13
Shire of Broome/ Broome Port Authority	Ocean	BM3/072	Port Authority Beach	-18.001231, 122.209594	1. New	2017-2019	8	280	C	246	94	All year	Not Avail		SIR Required – Liaise w/ DoH	13
Shire of Broome	Ocean	BM3/073	Town Beach Roebuck Bay	-17.971442, 122.235969	1. New	2017-2019	13	380	C	567	143	All year	Not Avail		SIR Required – Liaise w/ DoH	13
Shire of Broome	Ocean	BM3/074	Streeters' Jetty Roebuck Bay	-17.953451, 122.24599	1. New	2018	9	640	D	1362	259	All year	Not Avail		SIR Required – Liaise w/ DoH	13
Shire of Halls Creek	Lake	HC3/002	Lake Komaterpila	-18.346907, 127.823112	1. Proposed								Not Avail		SIR Required – Liaise w/ DoH	
Shire of Halls Creek	Pool	HC3/001	Caroline Pool	-18.226293, 127.758536	1. Proposed								Not Avail		SIR Required – Liaise w/ DoH	
Shire of Halls Creek	River	HC3/003	Palm Springs	-18.420166, 127.845376	1. Proposed								Not Avail		SIR Required – Liaise w/ DoH	
Shire of Halls Creek	Stream	HC3/004	Sawpit Gorge	-18.424952, 127.820059	1. Proposed								Not Avail		SIR Required – Liaise w/ DoH	
Midwest Region																
City of Greater Geraldton	Ocean	GE3/001	Town Beach Jetty	-28.772771, 114.60733	1. Program	2014-2019	28	2	A	15	12	Nov - May	High		Collect 5-10 SW drain samples	13
City of Greater Geraldton	Ocean	GE3/003	Point Moore North	-28.782423, 114.577166	1. Program	2014-2019	25	24	A	140	10	Nov - May	Moderate		Collect 5-10 samples w/in 24-48 hrs of rainfall.	13
City of Greater Geraldton	Ocean	GE3/005	Separation Point	-28.78948, 114.59664	1. Program	2017-2019	10	55	B	243	26	Nov - May	Moderate		Collect 5-10 samples w/in 24-48 hrs of rainfall.	13





Recreational Waters Bacterial (Enterococci) Monitoring Program Site Status Overview 2019 - Regional Local Government Authorities

Local Government Authority District/ Managing Authority	Water Body	Site Code	Site Name	GPS Deci-Degrees	Monitoring Category	Result Years	No. Samples	95th %tile	Microbial Assess Category (MAC)	1-off Trigger Level (99th %tile)	2-in-a-row Trigger Level (90th %tile)	Sample Analysis Period	Sanitary Assess Category (SAC)	Beach Grade Website Icon	LGA/ MA Sanitary Inspection Report (SIR) Status Actions	Min No. Samples Rqd 2019-2020
Midwest Region ...																
City of Greater Geraldton	Ocean	GE3/006	Back Beach	-28.79514, 114.611337	1. Program	2014-2019	26	20	A	65	19	Nov - May	Moderate		Collect 5-10 samples w/in 24-48 hrs of rainfall.	13
City of Greater Geraldton	Ocean	GE3/008	Marina North	-28.763243, 114.614429	1. Program	2014-2019	24	2	A	18	13	Nov - May	Moderate		Collect 5-10 SW drain samples	13
City of Greater Geraldton	Ocean	GE3/010	Saint Georges	-28.745934, 114.617895	1. Program	2014-2019	26	32	A	101	19	Nov - May	Moderate		Collect 5-10 samples w/in 24-48 hrs of rainfall.	13
City of Greater Geraldton	Ocean	GE3/012	Sunset Beach - Triton Place	-28.721125, 114.6192	1. Program	2014-2019	26	3	A	24	11	Nov - May	Not Avail		Provide DoH SIR	13
City of Greater Geraldton	Ocean	GE3/021	Pages Beach North	-28.776499, 114.583602	1. Program	2014-2019	28	310	C	1568	176	Nov - May	Moderate		Collect 5-10 SW drain samples	13
City of Greater Geraldton	Ocean	GE3/022	Tarcoola Beach	-28.81802, 114.62311	1. Program	2014-2019	24	2	A	20	12	Nov - May	Very Low		Annual SIR Review	13
City of Greater Geraldton	Ocean	GE3/023	Greenough Beach	-28.861882, 114.63482	1. Program	2014-2019	24	2	A	20	12	Nov - May	Moderate		Collect 5-10 samples w/in 24-48 hrs of rainfall.	13
City of Greater Geraldton	River	GE3/024	Greenough River Mouth	-28.862921, 114.638199	1. Program	2014-2019	28	90	B	148	50	Nov - May	High		Collect 5-10 samples w/in 24-48 hrs of rainfall.	13
City of Greater Geraldton	River	GE3/025	Ellendale Pool	-28.860916, 114.973733	1. Program	2014-2019	28	270	C	1750	179	Nov - May	High		Collect 5-10 samples w/in 24-48 hrs of rainfall.	13
City of Greater Geraldton	Ocean	GE3/002	New Wharf Area		4. Review	2018	1									
City of Greater Geraldton	Ocean	GE3/026	Drummonds Cove	-28.670796, 114.611879	4. Review	2014							Low		Annual SIR Review	












Recreational Waters Bacterial (Enterococci) Monitoring Program Site Status Overview 2019 - Regional Local Government Authorities

Local Government Authority District/ Managing Authority	Water Body	Site Code	Site Name	GPS Deci-Degrees	Monitoring Category	Result Years	No. Samples	95th %tile	Microbial Assess Category (MAC)	1-off Trigger Level (99th %tile)	2-in-a-row Trigger Level (90th %tile)	Sample Analysis Period	Sanitary Assess Category (SAC)	Beach Grade Website Icon	LGA/ MA Sanitary Inspection Report (SIR) Status Actions	Min No. Samples Rqd 2019-2020
Midwest Region ...																
Shire of Irwin/ DoT	Harbour	IR3/080	Marina (Boat Ramp)	-29.274863, 114.91862	1. Program	2011-2017	27	30	A	140	10		Not Avail		Provide DoH SIR	13
Shire of Irwin	Ocean	IR3/001	Nun's Pool	-29.261797, 114.920922	1. Program	2014-2019	24	85	B	700	14	Nov - May	Moderate		Collect 5-10 sample site & riverine samples conjointly.	13
Shire of Irwin	Ocean	IR3/060	South Beach	-29.283478, 114.919042	1. Program	2014-2019	23	5	A	33	16	Nov - May	Not Avail		Provide DoH SIR	13
Shire of Irwin	Ocean	IR3/070	Granny's Beach	-29.271023, 114.92187	1. Program	2014-2019	23	28	A	85	20	Nov - May	Not Avail		Provide DoH SIR	13
Peel Region																
City of Mandurah	Canal	MD3/330	Hall Park	-32.533631, 115.716415	1. Program	2013-2019	73	6	A	33	13	Nov - May	Low		Annual SIR Review	5
City of Mandurah	Canal	MD3/410	North Port	-32.596808, 115.639226	1. Program	2014-2019	51	45	B	116	31	Nov - May	Moderate		Collect 5-10 site & SW drain samples w/in 24-48 hrs of rainfall.	13
City of Mandurah	Estuary	MD3/411	Eastern Foreshore	-32.530706, 115.71955	1. Program	2014-2019	65	45	B	94	36	Nov - May	Moderate		Collect 5-10 SW drain samples	13
City of Mandurah	Marina	MD3/310	Marina Beach	-32.525389, 115.717531	1. Program	2012-2019	89	7	A	36	18	Nov - May	Low		Annual SIR Review	5
City of Mandurah	Ocean	MD3/120	Falcon Beach	-32.579771, 115.65221	1. Program	2013-2019	72	32	A	85	26	Nov - May	Low		Annual SIR Review	5
City of Mandurah	Ocean	MD3/155	Halls Head Parade	-32.520261, 115.705116	1. Program	2013-2019	73	85	B	207	46	Nov - May	Low		Annual SIR Review	5
City of Mandurah	Ocean	MD3/315	Town Beach	-32.519516, 115.724056	1. Program	2012-2019	89	14	A	49	17	Nov - May	Low		Annual SIR Review	5

Recreational Waters Bacterial (Enterococci) Monitoring Program Site Status Overview 2019 - Regional Local Government Authorities

Local Government Authority District/ Managing Authority	Water Body	Site Code	Site Name	GPS Deci-Degrees	Monitoring Category	Result Years	No. Samples	95th %tile	Microbial Assess Category (MAC)	1-off Trigger Level (99th %tile)	2-in-a-row Trigger Level (90th %tile)	Sample Analysis Period	Sanitary Assess Category (SAC)	Beach Grade Website Icon	LGA/ MA Sanitary Inspection Report (SIR) Status Actions	Min No. Samples Rqd 2019-2020
Peel Region ...																
City of Mandurah	Canal	MD3/280A	East Port	-32.607155, 115.646243	2. Active (Non-core)	2014-2019	39	14	A	46	25	All year	Not Avail			0
City of Mandurah	Canal	MD3/280B	East Port	-32.601145, 115.650012	2. Active (Non-core)	2014-2019	41	90	B	261	47	All year	Not Avail			0
City of Mandurah	Canal	MD3/375A	Mariners Cove	-32.554095, 115.733446	2. Active (Non-core)	2014-2019	26	24	A	78	18	Nov - May	Not Avail			0
City of Mandurah	Canal	MD3/375B	Mariners Cove	-32.550549, 115.732398	2. Active (Non-core)	2014-2019	41	70	B	206	40	All year	Not Avail			0
City of Mandurah	Canal	MD3/401	Aztec Island	-32.542958, 115.709397	2. Active (Non-core)	2014-2019	26	3	A	26	14	Nov - May	Not Avail			0
City of Mandurah	Canal	MD3/403	Monterey Bay	-32.537982, 115.710208	2. Active (Non-core)	2014-2019	41	38	A	140	35	All year	Not Avail			0
City of Mandurah	Canal	MD3/404	Leslie Street Boat Ramp	-32.547972, 115.729858	2. Active (Non-core)	2014-2019	43	80	B	270	40	All year	Not Avail			0
City of Mandurah	Estuary	MD3/200	Mary Street Lagoon	-32.525418, 115.708011	2. Active (Non-core)	2014-2019	52	2	A	26	16	All year	Not Avail			0
City of Mandurah	Estuary	MD3/400	Southport	-32.605765, 115.636234	2. Active (Non-core)	2014-2019	41	2	A	21	13	All year	Not Avail			0
City of Mandurah	Estuary	MD3/402	Henry Sutton Grove	-32.530255, 115.71314	2. Active (Non-core)	2014-2019	41	8	A	38	17	All year	Not Avail			0
City of Mandurah	Marina	MD3/206	Mandurah Quay Marina	-32.559138, 115.70948	2. Active (Non-core)	2014-2019	41	3	A	29	17	All year	Not Avail			0
City of Mandurah	Marina	MD3/405	Mandurah Ocean Marina	-32.523946, 115.719782	2. Active (Non-core)	2014-2019	41	28	A	80	22	All year	Not Avail			0
City of Mandurah	Ocean	MD3/095	Tim's Thicket	-32.653048, 115.61459	2. Active (Non-core)	2017-2019	10	45	B	700	10	Nov - May	Not Avail			0
City of Mandurah	Ocean	MD3/100	Melrose Boat Ramp	-32.634396, 115.618829	2. Active (Non-core)	2017-2019	10	3	A	25	13	Nov - May	Not Avail			0
City of Mandurah	Ocean	MD3/105	Pyramids Beach	-32.602718, 115.629067	2. Active (Non-core)	2014-2019	28	20	A	63	16	Nov - May	Not Avail			0



Recreational Waters Bacterial (Enterococci) Monitoring Program Site Status Overview 2019 - Regional Local Government Authorities

Local Government Authority District/ Managing Authority	Water Body	Site Code	Site Name	GPS Deci-Degrees	Monitoring Category	Result Years	No. Samples	95th %tile	Microbial Assess Category (MAC)	1-off Trigger Level (99th %tile)	2-in-a-row Trigger Level (90th %tile)	Sample Analysis Period	Sanitary Assess Category (SAC)	Beach Grade Website Icon	LGA/ MA Sanitary Inspection Report (SIR) Status Actions	Min No. Samples Rqd 2019-2020
Peel Region ...																
City of Mandurah	Ocean	MD3/110	Westview Parade (Avalon)	-32.592582, 115.637482	2. Active (Non-core)	2014-2019	34	45	B	297	13	Nov - May	Not Avail			0
City of Mandurah	Ocean	MD3/150	Blue Bay Leighton Road	-32.524469, 115.696717	2. Active (Non-core)	2014-2019	28	2	A	20	10	Nov - May	Not Avail			0
City of Mandurah	Ocean	MD3/165	Orion Road	-32.50955, 115.732001	2. Active (Non-core)	2013-2019	33	2	A	22	13	Nov - May	Low		Annual SIR Review	0
City of Mandurah	Ocean	MD3/175	Eros Place San Remo	-32.486346, 115.743062	2. Active (Non-core)	2013-2019	33	7	A	35	13	Nov - May	Low		Annual SIR Review	0
City of Mandurah	Ocean	MD3/180	Madora Beach	-32.469157, 115.746114	2. Active (Non-core)	2014-2019	28	2	A	17	10	Nov - May	Moderate		Collect 5-10 samples w/in 24-48 hrs of rainfall.	0
City of Mandurah	Canal	MD3/287	North Port		4. Review	2014-2019	38	38	A	113	23	All year	Not Avail			0
Shire of Murray	River	MY3/002	Ravenswood Hotel - Murray River	-32.5855, 115.8268	1. Program	2014-2019	59	95	B	134	52	Nov - May	Moderate		Collect 5-10 site & US riverine samples w/in 24-48 hrs of rainfall.	13
Shire of Murray	River	MY3/003	Murray River Bend	-32.597313, 115.833929	1. Program	2014-2019	59	145	B	1965	75	Nov - May	Moderate		Collect 5-10 site & US riverine samples w/in 24-48 hrs of rainfall.	13
Shire of Murray	River	MY3/005	Pinjarra Boat Ramp	-32.624834, 115.874457	1. Program	2014-2019	60	540	D	333	133	Nov - May	Moderate		Collect 5-10 samples w/in 24-48 hrs of rainfall.	13
Shire of Murray	River	MY3/007	Dwellingup Bridge	-32.7623, 116.0763	1. Program	2014-2019	59	145	B	171	66	Nov - May	Moderate		Collect 5-10 site & US riverine samples w/in 24-48 hrs of rainfall.	13
Shire of Murray	River	MY3/008	Delta Drive	-32.5849, 115.7949	1. Program	2014-2019	59	80	B	329	37	Nov - May	Moderate		Collect 5-10 samples w/in 24-48 hrs of rainfall.	13

Recreational Waters Bacterial (Enterococci) Monitoring Program Site Status Overview 2019 - Regional Local Government Authorities

Local Government Authority District/ Managing Authority	Water Body	Site Code	Site Name	GPS Deci-Degrees	Monitoring Category	Result Years	No. Samples	95th %tile	Microbial Assess Category (MAC)	1-off Trigger Level (99th %tile)	2-in-a-row Trigger Level (90th %tile)	Sample Analysis Period	Sanitary Assess Category (SAC)	Beach Grade Website Icon	LGA/ MA Sanitary Inspection Report (SIR) Status Actions	Min No. Samples Rqd 2019-2020
Peel Region ...																
Shire of Murray	River	MY3/009	Lucie Hunter Park	-32.585231, 115.779992	1. Program	2014-2019	60	125	B	152	61	Nov - May	Moderate		Collect 5-10 samples w/in 24-48 hrs of rainfall.	13
Shire of Murray	River	MY3/014	Baden Powell (2) Steps	-32.771706, 116.084954	1. Program	2014-2019	59	175	B	264	77	Nov - May	Low		Collect 5-10 samples w/in 24-48 hrs of rainfall.	13
Shire of Murray	River	MY3/020	Tatham Rd Jetty	-32.577673, 115.810278	1. Program	2014-2019	60	38	A	74	34	Nov - May	Moderate		Collect 5-10 samples w/in 24-48 hrs of rainfall.	13
Shire of Murray	Inlet	MY3/015	Herron Point	-32.73907, 115.710767	1. Proposed	2014-2019	12	310	C	640	132	Nov - May	Moderate		Collect 5-10 samples w/in 24-48 hrs of rainfall.	13
Shire of Murray	River	MY3/006	Coolup Bridge	-32.73503, 115.89988	1. Proposed	2017-2019	21	1300	D	893	276	Nov - May	Moderate		Collect 5-10 site & US riverine samples w/in 24-48 hrs of rainfall.	13
Shire of Murray	Inlet	MY3/018	Coopers Mill	-32.575917, 115.765693	3. Ceased	2012-2017	60	65	B	846	41	Nov - May	Low			0
Shire of Murray/ DBCA	River	MY3/021	Scarp Pool	-32.764576, 115.998208	3. Ceased	2013-2018	64	75	B	120	46	Nov - May	Low			0
Shire of Serpentine - Jarrahdale/ DBCA	River	SJ3/001	Serpentine Falls – Upper Area	-32.367879, 116.011451	1. Program	2016-2019	29	85	B	449	39	All year	Moderate		Collect 5-10 samples w/in 24-48 hrs of rainfall.	13
Shire of Serpentine - Jarrahdale/ DBCA	River	SJ3/001	Serpentine Falls – Upper Area	-32.367879, 116.011451	1. Program	2016-2018	17	160	B	1050	87	Nov - May	Moderate		Collect 5-10 samples w/in 24-48 hrs of rainfall.	13
Shire of Serpentine - Jarrahdale/ DBCA	River	SJ3/002	Serpentine Falls – Lower Area	-32.367981, 116.011233	1. Program	2016-2019	29	115	B	570	57	All year	Moderate		Collect 5-10 samples w/in 24-48 hrs of rainfall.	13

Recreational Waters Bacterial (Enterococci) Monitoring Program Site Status Overview 2019 - Regional Local Government Authorities

Local Government Authority District/ Managing Authority	Water Body	Site Code	Site Name	GPS Deci-Degrees	Monitoring Category	Result Years	No. Samples	95th %tile	Microbial Assess Category (MAC)	1-off Trigger Level (99th %tile)	2-in-a-row Trigger Level (90th %tile)	Sample Analysis Period	Sanitary Assess Category (SAC)	Beach Grade Website Icon	LGA/ MA Sanitary Inspection Report (SIR) Status Actions	Min No. Samples Rqd 2019-2020
Peel Region ...																
Shire of Serpentine - Jarrahdale/ DBCA	River	SJ3/002	Serpentine Falls – Lower Area	-32.367981, 116.011233	1. Program	2016-2018	17	180	B	1555	104	Nov - May	Moderate		Collect 5-10 samples w/in 24-48 hrs of rainfall.	13
Shire of Waroona	Lake	WR3/001	Drakesbrook Dam / Lake Moyanup	-32.858754, 115.951325	1. Program	2014-2019	23	640	D	2895	359	Nov - May	Moderate		Collect 5-10 samples w/in 24-48 hrs of rainfall.	13
Shire of Waroona / DBCA/ DoT	Lake	WR3/002	Waroona Dam / Lake Navarino	-32.851049, 115.990144	1. Program	2012-2017	11	70	B	246	35	Nov - May	Moderate		Collect 5-10 site & US riverine samples w/in 24-48 hrs of rainfall.	13
Pilbara Region																
City of Karratha	Ocean	KC3/001	The Palms Beach (Dampier)	-20.665744, 116.702162	1. Proposed								Not Avail		SIR Required – Liaise w/ DoH	13
City of Karratha	Ocean	KC3/002	Shark Cage Beach (Dampier)	-20.660045, 116.704933	1. Proposed								Not Avail		SIR Required – Liaise w/ DoH	13
City of Karratha	Ocean	KC3/003	Hearsons Cove (Burrup Peninsula)	-20.632656, 116.797939	1. Proposed								Not Avail		SIR Required – Liaise w/ DoH	13
City of Karratha	Ocean	KC3/004	Karratha Back Beach	-20.72085, 116.890392	1. Proposed								Not Avail		SIR Required – Liaise w/ DoH	13
City of Karratha	Ocean	KC3/005	Wickham Boat Beach	-20.618791, 117.148049	1. Proposed								Not Avail		SIR Required – Liaise w/ DoH	13
City of Karratha	Ocean	KC3/006	Town Beach (Point Samson)	-20.630175, 117.196085	1. Proposed								Not Avail		SIR Required – Liaise w/ DoH	13
City of Karratha	Ocean	KC3/007	Honeymoon Cove (Point Samson)	-20.636269, 117.196085	1. Proposed								Not Avail		SIR Required – Liaise w/ DoH	13
City of Karratha	Ocean	KC3/008	Windy Ridge Beach (Dampier)	-20.657112, 116.706943	1. Proposed								Not Avail		SIR Required – Liaise w/ DoH	13













Recreational Waters Bacterial (Enterococci) Monitoring Program Site Status Overview 2019 - Regional Local Government Authorities

Local Government Authority District/ Managing Authority	Water Body	Site Code	Site Name	GPS Deci-Degrees	Monitoring Category	Result Years	No. Samples	95th %tile	Microbial Assess Category (MAC)	1-off Trigger Level (99th %tile)	2-in-a-row Trigger Level (90th %tile)	Sample Analysis Period	Sanitary Assess Category (SAC)	Beach Grade Website Icon	LGA/ MA Sanitary Inspection Report (SIR) Status Actions	Min No. Samples Rqd 2019-2020
South West Region																
City of Bunbury	Harbour	BC3/001	Jetty Bath West	-33.31558, 115.63829	1. Program	2014-2019	50	75	B	323	37	Nov - May	Moderate		Collect 5-10 samples w/in 24-48 hrs of rainfall.	13
City of Bunbury	Ocean	BC3/012	Koombana Beach	-33.31949, 115.64565	1. Program	2014-2019	46	30	A	79	26	Nov - May	Moderate		Collect 5-10 samples w/in 24-48 hrs of rainfall.	13
City of Bunbury	Ocean	BC3/017	Surf Club Beach	-33.32742, 115.62927	1. Program	2014-2019	47	2	A	18	12	Nov - May	Moderate		Collect 5-10 samples w/in 24-48 hrs of rainfall.	13
City of Bunbury	Ocean	BC3/018	Hungry Hollow	-33.33371, 115.62703	1. Program	2014-2019	49	24	A	71	19	Nov - May	Moderate		Collect 5-10 samples w/in 24-48 hrs of rainfall.	13
City of Bunbury	Ocean	BC3/025	Ski Beach	-33.319, 115.64005	1. Program	2013-2019	61	22	A	70	18	Nov - May	Moderate		Collect 5-10 site & riverine samples w/in 24-48 hrs of rainfall.	13
City of Bunbury	Drain	BC3/028	Queens Gardens	-33.326003, 115.64144	2. Active (Non-core)	2016-2019	26	5600	D	35073	4446	All year	Not Avail			0
City of Bunbury	Estuary	BC3/002	Estuary Plug	-33.320967, 115.641159	2. Active (Non-core)	2016-2019	10	40	A	110	27	Nov - May	Not Avail			0
City of Bunbury	Estuary	BC3/002	Estuary Plug	-33.320967, 115.641159	2. Active (Non-core)	2016-2019	17	190	B	501	91	All year	Not Avail			0
City of Bunbury	Estuary	BC3/003	Rowing Club	-33.324674, 115.64231	2. Active (Non-core)	2016-2019	12	115	B	512	58	Nov - May	Not Avail		SIR Required – Liaise w/ DoH	0
City of Bunbury	Estuary	BC3/003	Rowing Club	-33.324674, 115.64231	2. Active (Non-core)	2016-2019	19	560	D	7680	492	All year	Not Avail		SIR Required – Liaise w/ DoH	0
City of Bunbury	Estuary	BC3/004	Bunbury Yacht Club	-33.326464, 115.64709	2. Active (Non-core)	2017-2019	16	140	B	587	71	All year	Not Avail			0
City of Bunbury	Estuary	BC3/005	Meredith Creek	-33.327144, 115.648331	2. Active (Non-core)	2014-2019	23	105	B	278	56	All year	Not Avail			0













Recreational Waters Bacterial (Enterococci) Monitoring Program Site Status Overview 2019 - Regional Local Government Authorities

Local Government Authority District/ Managing Authority	Water Body	Site Code	Site Name	GPS Deci-Degrees	Monitoring Category	Result Years	No. Samples	95th %tile	Microbial Assess Category (MAC)	1-off Trigger Level (99th %tile)	2-in-a-row Trigger Level (90th %tile)	Sample Analysis Period	Sanitary Assess Category (SAC)	Beach Grade Website Icon	LGA/ MA Sanitary Inspection Report (SIR) Status Actions	Min No. Samples Rqd 2019-2020
South West Region																
City of Bunbury	Estuary	BC3/006	Parade Hotel	-33.327536, 115.654558	2. Active (Non-core)	2014-2019	24	38	A	93	29	All year	Not Avail			0
City of Bunbury	Estuary	BC3/007	Sofilas	-33.328099, 115.659039	2. Active (Non-core)	2014-2019	24	100	B	268	53	All year	Not Avail			0
City of Bunbury	Estuary	BC3/010	Turkey Point	-33.306184, 115.674212	2. Active (Non-core)	2014-2019	6					All year	Not Avail			0
City of Bunbury	Estuary	BC3/026	Sykes Foreshore	-33.323328, 115.643394	2. Active (Non-core)	2016-2019	26	145	B	315	71	All year	Not Avail		SIR Required – Liaise w/ DoH	0
City of Bunbury	Estuary	BC3/027	Canoe Launch	-33.321661, 115.639896	2. Active (Non-core)	2016-2018	19	210	C	508	100		Not Avail		SIR Required – Liaise w/ DoH	0
City of Bunbury	Harbour	BC3/021	Harbour East	-33.31376, 115.640622	2. Active (Non-core)	2014-2018	5					All year	Not Avail			0
City of Bunbury	Harbour	BC3/022	Harbour West	-33.311596, 115.63806	2. Active (Non-core)	2014-2019	6					All year	Not Avail			0
City of Bunbury	River	BC3/008	Preston River	-33.326701, 115.671439	2. Active (Non-core)	2014-2019	6					All year	Not Avail			0
City of Bunbury	River	BC3/009	Collie River	-33.309425, 115.696352	2. Active (Non-core)	2014-2019	6					All year	Not Avail			0
City of Bunbury	Drain	BC3/030	Blair St Canal	-33.330719, 115.642928	3. Inactive (Non-core)	2016	2						Not Avail			0
City of Bunbury	Drain	BC3/023	Meredith Creek Compensation Basin	-33.328163, 115.647122	4. Review								Not Avail			0
City of Bunbury	Drain	BC3/029	Queens Pump	-33.325747, 115.641875	4. Review								Not Avail			0
City of Busselton	Ocean	BN3/023	Margaret Street Beach (Site 8)	-33.650749, 115.324495	1. Program	2014-2019	59	110	B	343	56	Nov - May	Moderate		Collect 5-10 samples w/in 24-48 hrs of rainfall.	13
City of Busselton	Ocean	BN3/024	Scout Beach (Site 6)	-33.655705, 115.234292	1. Program	2014-2019	58	85	B	7876	16	Nov - May	Moderate		Collect 5-10 samples w/in 24-48 hrs of rainfall.	13











Recreational Waters Bacterial (Enterococci) Monitoring Program Site Status Overview 2019 - Regional Local Government Authorities

Local Government Authority District/ Managing Authority	Water Body	Site Code	Site Name	GPS Deci-Degrees	Monitoring Category	Result Years	No. Samples	95th %tile	Microbial Assess Category (MAC)	1-off Trigger Level (99th %tile)	2-in-a-row Trigger Level (90th %tile)	Sample Analysis Period	Sanitary Assess Category (SAC)	Beach Grade Website Icon	LGA/ MA Sanitary Inspection Report (SIR) Status Actions	Min No. Samples Rqd 2019-2020
South West Region ...																
City of Busselton	Ocean	BN3/025	Forth Street Beach (Site 7)	-33.656216, 115.248267	1. Program	2014-2019	59	120	B	930	59	Nov - May	Moderate		Collect 5-10 samples w/in 24-48 hrs of rainfall.	13
City of Busselton	Ocean	BN3/028	Busselton Jetty Ocean 9	-33.644157, 115.344108	1. Program	2014-2019	58	400	C	45999	699	Nov - May	Moderate		Collect 5-10 samples w/in 24-48 hrs of rainfall.	13
City of Busselton	Creek	BN3/022	Margaret St - Creek	-33.651729, 115.32365	2. Active (Non-core)	2014-2019	42	980	D	1030	272	Nov - May	Not Avail			0
City of Busselton	Creek	BN3/027	Forth St - Creek	-33.65705, 115.24761	2. Active (Non-core)	2014-2019	42	130	B	317	64	Nov - May	Not Avail			0
City of Busselton/ DWER	Creek	BN3/043	Wonnerup Floodgate	-33.619346, 115.41385	2. Active (Non-core)	2015-2019	46	30	A	71	29	All year	Not Avail			0
City of Busselton/ DWER	Creek	BN3/044	Wonnerup Inlet Road Bridge	-33.61663, 115.420272	2. Active (Non-core)	2015-2019	32	660	D	3704	412	Nov - May	Not Avail			0
City of Busselton	Drain	BN3/021	Margaret St - Drain	-33.65324, 115.32367	2. Active (Non-core)	2014-2019	41	720	D	72550	1669	Nov - May	Not Avail			0
City of Busselton	Marina	BN3/355	Port Geographe - Swimming Lagoon	-33.629892, 115.389677	2. Active (Non-core)	2015-2019	40	9	A	140	10	All year	Not Avail			0
City of Busselton/ DWER	Ocean	BN3/045	Wonnerup Inlet Ocean Mouth	-33.610202, 115.423175	2. Active (Non-core)	2015-2019	32	30	A	66	31	Nov - May	Not Avail			0
City of Busselton	Marina	BN3/351	Port Geographe - Inlet Pool North	-33.629533, 115.390131	3. Inactive (Non-core)	2015	3						Not Avail			0
City of Busselton	Marina	BN3/356	Mainsail Beach	-33.632342, 115.396762	3. Inactive (Non-core)	2017	1						Not Avail			0
City of Busselton	Marina	BN3/357	Port Geographe Boat Ramp	-33.630338, 115.395292	3. Inactive (Non-core)	2017	1						Not Avail			0

Recreational Waters Bacterial (Enterococci) Monitoring Program Site Status Overview 2019 - Regional Local Government Authorities

Local Government Authority District/ Managing Authority	Water Body	Site Code	Site Name	GPS Deci-Degrees	Monitoring Category	Result Years	No. Samples	95th %tile	Microbial Assess Category (MAC)	1-off Trigger Level (99th %tile)	2-in-a-row Trigger Level (90th %tile)	Sample Analysis Period	Sanitary Assess Category (SAC)	Beach Grade Website Icon	LGA/ MA Sanitary Inspection Report (SIR) Status Actions	Min No. Samples Rqd 2019-2020
South West Region ...																
Shire of Augusta-Margaret River	River	AM3/038	Blackwood River - Alexandra Bridge	-34.164632, 115.183434	1. New	2014-2019	15	45	B	91	35	Nov - May	Low		Annual SIR Review	13
Shire of Augusta-Margaret River	Inlet	AM3/023	Hardy Inlet - Turner Caravan Park	-34.32322, 115.16486	1. Program	2014-2019	65	520	D	48146	954	Nov - May	Moderate		Annual SIR Review	13
Shire of Augusta-Margaret River	Ocean	AM3/012	Gnarabup Beach (Jetty)	-33.944786, 115.074323	1. Program	2012-2019	77	75	B	358	35	Nov - May	Low		Annual SIR Review	5
Shire of Augusta-Margaret River/DoT	Ocean	AM3/014	Gracetown Beach	-33.86435, 114.98647	1. Program	2012-2019	78	9	A	40	16	Nov - May	Low		Annual SIR Review	5
Shire of Augusta-Margaret River	Ocean	AM3/016	Flinders Bay - Redman Brook	-34.34317, 115.16872	1. Program	2014-2019	65	7	A	34	11	Nov - May	Moderate		Collect 5-10 site & riverine samples w/in 24-48 hrs of rainfall.	13
Shire of Augusta-Margaret River	River	AM3/001	Margaret River - Canoe Landing	-33.96951, 114.988891	1. Program	2013-2019	77	230	C	20099	227	Nov - May	Low		Review SIR	13
Shire of Augusta-Margaret River	River	AM3/002	Margaret River - Rivermouth	-33.971092, 114.987313	1. Program	2015-2019	67	310	C	21201	371	Nov - May	Moderate		Collect 5-10 samples w/in 24-48 hrs of rainfall.	13
Shire of Augusta-Margaret River	River	AM3/006	Margaret River - Barrett St Weir	-33.94814, 115.08243	1. Program	2014-2019	70	130	B	930	58	Nov - May	High		Collect 5-10 samples w/in 24-48 hrs of rainfall.	13
Shire of Augusta-Margaret River	River	AM3/044	Margaret River - Rendall Cl Weir	-33.949358, 115.086087	1. Program	2014-2019	66	70	B	15230	31	Nov - May	Moderate		Collect 5-10 samples w/in 24-48 hrs of rainfall.	13
Shire of Augusta-Margaret River	Drain	AM3/022	Colour Patch Drain Foreshore	-34.324404, 115.167991	2. Active (Non-core)	2017-2019	24	125	B	8129	57	Nov - May	Low			0
Shire of Bridgetown-Greenbushes	Pool	BS3/011	Greenbushes Pool – Jetty West	-33.849547, 116.046296	1. Proposed								Moderate		Collect 5-10 samples w/in 24-48 hrs of rainfall.	13
Shire of Bridgetown-Greenbushes	Pool	BS3/012	Greenbushes Pool – Jetty East	-33.849626, 116.046825	1. Proposed								Moderate		Collect 5-10 samples w/in 24-48 hrs of rainfall.	13












Recreational Waters Bacterial (Enterococci) Monitoring Program Site Status Overview 2019 - Regional Local Government Authorities

Local Government Authority District/ Managing Authority	Water Body	Site Code	Site Name	GPS Deci-Degrees	Monitoring Category	Result Years	No. Samples	95th %tile	Microbial Assess Category (MAC)	1-off Trigger Level (99th %tile)	2-in-a-row Trigger Level (90th %tile)	Sample Analysis Period	Sanitary Assess Category (SAC)	Beach Grade Website Icon	LGA/ MA Sanitary Inspection Report (SIR) Status Actions	Min No. Samples Rqd 2019-2020
South West Region ...																
Shire of Bridgetown-Greenbushes	River	BS3/006	Blackwood River - Bridge	-33.968129, 116.133683	1. Proposed								Moderate		Collect 5-10 samples w/in 24-48 hrs of rainfall.	13
Shire of Bridgetown-Greenbushes	River	BS3/010	Blackwood River - Steps	-33.970747, 116.136272	1. Proposed								Moderate		Collect 5-10 samples w/in 24-48 hrs of rainfall.	13
Shire of Capel	Ocean	CP3/008	North Dalyellup Beach	-33.397131, 115.603824	1. New	2013-2018	8	14	A	140	10	Nov - May	Not Avail		SIR Required – Liaise w/ DoH	13
Shire of Capel	Ocean	CP3/001	Forrest Beach	-33.57244, 115.46048	1. Program	2013-2018	30	740	D	4548	483	Nov - May	Moderate		Collect 5-10 samples w/in 24 hrs of rainfall.	13
Shire of Capel	Ocean	CP3/002	Peppermint Grove Beach	-33.527373, 115.504204	1. Program	2013-2018	30	60	B	252	26	Nov - May	Moderate		Collect 5-10 samples w/in 24 hrs of rainfall.	13
Shire of Capel	Ocean	CP3/003	Minninup Beach	-33.451544, 115.575228	1. Program	2013-2018	30	250	C	1453	143	Nov - May	Moderate		Collect 5-10 samples w/in 24 hrs of rainfall.	13
Shire of Capel	Ocean	CP3/004	Dalyellup Beach	-33.404978, 115.600615	1. Program	2013-2018	29	80	B	397	37	Nov - May	Moderate		Collect 5-10 samples w/in 24 hrs of rainfall.	13
Shire of Capel	River	CP3/005	Preston River - Boyanup	-33.478692, 115.733701	1. Program	2012-2018	38	2100	D	1257	385	Nov - May	High		Confirm permanent warning signs	5
Shire of Capel	River	CP3/006	Capel River - Mallokup Bridge	-33.519698, 115.537251	1. Program	2013-2018	30	90	B	142	50		High		Collect 5-10 site & US riverine samples w/in 24-48 hrs of rainfall.	13
Shire of Capel	Ocean	CP3/007	Water Corp Dalyellup Beach	-33.382122, 115.609281	3. Inactive (Non-core)								Not Avail			0











Recreational Waters Bacterial (Enterococci) Monitoring Program Site Status Overview 2019 - Regional Local Government Authorities

Local Government Authority District/ Managing Authority	Water Body	Site Code	Site Name	GPS Deci-Degrees	Monitoring Category	Result Years	No. Samples	95th %tile	Microbial Assess Category (MAC)	1-off Trigger Level (99th %tile)	2-in-a-row Trigger Level (90th %tile)	Sample Analysis Period	Sanitary Assess Category (SAC)	Beach Grade Website Icon	LGA/ MA Sanitary Inspection Report (SIR) Status Actions	Min No. Samples Rqd 2019-2020
South West Region ...																
Shire of Collie/ DBCA	Lake	CI3/008	Lake Kepwari Beach	-33.457582, 116.232609	1. New	2017-2018	9	115	B	700	10	All year	Moderate		Collect 5-10 samples w/in 24-48 hrs of rainfall.	13
Shire of Collie/ DBCA	Lake	CI3/009	Lake Kepwari Boat Ramp	-33.459739, 116.233246	1. New	2017-2018	7						Moderate		Collect 5-10 samples w/in 24-48 hrs of rainfall.	13
Shire of Collie/ DBCA	Lake	CI3/010	Lake Kepwari North Outlet	-33.456461, 116.23143	1. New	2017-2018	9	40	A	140	10	All year	Moderate		Collect 5-10 samples w/in 24-48 hrs of rainfall.	13
Shire of Collie/ DPLH	Lake	CI3/011	Black Diamond Lake - Side Parking Area	-33.342633, 116.091694	1. New	2018	2						Low		Annual SIR Review	13
Shire of Collie/ DPLH	Lake	CI3/003	Black Diamond Recreational Water Area	-33.34257, 116.092729	1. Program	2015-2019	39	2	A	13	11	All year	Low		Annual SIR Review	13
Shire of Collie/ DBCA	Lake	CI3/004	Stockton Lake	-33.384219, 116.228083	1. Program	2016-2019	25		A		10	All year	Low		Annual SIR Review	13
Shire of Collie/ DBCA	Reservoir	CI3/001	Potters Gorge - Wellington Dam	-32.03651, 115.863844	1. Program	2015-2019	6						Low		Collect 5-10 samples w/in 24-48 hrs of rainfall.	13
Shire of Collie/ DBCA	River	CI3/002	Honeymoon Pool - Preston River	-33.379581, 115.938206	1. Program	2015-2019	12	10	A	40	25	Nov - May	Moderate		Collect 5-10 samples w/in 24-48 hrs of rainfall.	13
Shire of Collie	River	CI3/005	Minninup Pool - Front Parking Area	-33.376853, 116.138084	1. Program	2016-2019	23	1350	D	5612	740	All year	Moderate		Collect 5-10 samples w/in 24-48 hrs of rainfall.	13
Shire of Collie	River	CI3/006	Minninup Pool - Stone Stairwell	-33.377038, 116.137753	2. Active (Non-core)	2016-2019	13	220	C	462	100	Nov - May	Moderate		Collect 5-10 samples w/in 24-48 hrs of rainfall.	0
Shire of Collie	River	CI3/007	Minninup Pool - Side Parking Area	-33.377727, 116.139517	2. Active (Non-core)	2016-2019	14	65	B	132	41	All year	Moderate		Collect 5-10 samples w/in 24-48 hrs of rainfall.	5

Recreational Waters Bacterial (Enterococci) Monitoring Program Site Status Overview 2019 - Regional Local Government Authorities

Local Government Authority District/ Managing Authority	Water Body	Site Code	Site Name	GPS Deci-Degrees	Monitoring Category	Result Years	No. Samples	95th %tile	Microbial Assess Category (MAC)	1-off Trigger Level (99th %tile)	2-in-a-row Trigger Level (90th %tile)	Sample Analysis Period	Sanitary Assess Category (SAC)	Beach Grade Website Icon	LGA/ MA Sanitary Inspection Report (SIR) Status Actions	Min No. Samples Rqd 2019-2020
South West Region ...																
Shire of Donnybrook-Balingup/ DBCA/ DoT	Reservoir	DB3/015	Glen Mervyn Dam - NE	-33.49363, 116.101592	1. Proposed								Moderate		Collect 5-10 samples w/in 24-48 hrs of rainfall.	13
Shire of Donnybrook-Balingup/ DBCA/ DoT	Reservoir	DB3/016	Glen Mervyn Dam - Campsite SW	-33.498608, 116.097755	1. Proposed								Moderate		Collect 5-10 samples w/in 24-48 hrs of rainfall.	13
Shire of Donnybrook-Balingup	River	DB3/013	Preston River - Donnybrook Amphitheatre	-33.575903, 115.826496	2. Active (Non-core)	2014-2018	10	260	C	211	87	Nov - May	Moderate			0
Shire of Harvey	Lake	HA3/027	Lake Brockman Boat Ramp	-33.002994, 115.971344	1. Program	2014-2019	37	45	B	115	31	Nov - May	Moderate		Collect 5-10 site & riverine samples w/in 24-48 hrs of rainfall.	13
Shire of Harvey	Ocean	HA3/020	Myalup Beach	-33.103452, 115.686984	1. Program	2014-2019	36	2	A	17	11	Nov - May	Not Avail		SIR Required – Liaise w/ DoH	13
Shire of Harvey	Ocean	HA3/021	Binningup Beach	-33.148933, 115.685686	1. Program	2014-2019	36	16	A	55	11	Nov - May	Moderate		Collect 5-10 samples w/in 24 hrs of rainfall.	13
Shire of Harvey	Reservoir	HA3/026	Harvey Dam Boat Ramp	-33.081085, 115.953328	1. Program	2014-2019	37	65	B	304	30	Nov - May	Moderate		Collect 5-10 samples w/in 24-48 hrs of rainfall.	13
Shire of Harvey	Reservoir	HA3/028	Camp Mornington Reservoir	-33.153482, 115.935498	1. Proposed	2019	1						Not Avail		SIR Required – Liaise w/ DoH	13
Shire of Manjimup	Inlet	MJ3/010	Walpole Inlet - Jones St Jetty	-34.97782, 116.7247	1. New	2018-2019	10	95	B	1036	40	Nov - May	Not Avail		SIR Required – Liaise w/ DoH	13
Shire of Manjimup/ DBCA	Inlet	MJ3/014	Nornalup Inlet - Sandy Beach	-34.99576, 116.71322	1. New	2018-2019	11	45	B	700	10	Nov - May	Moderate		Collect 5-10 samples w/in 24-48 hrs of rainfall.	13
Shire of Manjimup	Inlet	MJ3/015	Nornalup Inlet - Coalmine Beach	-34.99012, 116.73653	1. New	2018-2019	11	140	B	294	69	Nov - May	Moderate		Collect 5-10 samples w/in 24-48 hrs of rainfall.	13

Recreational Waters Bacterial (Enterococci) Monitoring Program Site Status Overview 2019 - Regional Local Government Authorities

Local Government Authority District/ Managing Authority	Water Body	Site Code	Site Name	GPS Deci-Degrees	Monitoring Category	Result Years	No. Samples	95th %tile	Microbial Assess Category (MAC)	1-off Trigger Level (99th %tile)	2-in-a-row Trigger Level (90th %tile)	Sample Analysis Period	Sanitary Assess Category (SAC)	Beach Grade Website Icon	LGA/ MA Sanitary Inspection Report (SIR) Status Actions	Min No. Samples Rqd 2019-2020
South West Region ...																
Shire of Manjimup/ RAC	Lake	MJ3/022	Karri Valley Resort	-34.42122, 115.86158	1. New	2017-2019	14	7	A	36	17	Nov - May	Moderate		Collect 5-10 samples w/in 24-48 hrs of rainfall.	13
Shire of Manjimup	Pool	MJ3/020	Pemberton Pool	-34.44303, 116.02999	1. New	2017-2019	17	740	D	2135	340	Nov - May	Moderate		Collect 5-10 site & US riverine samples w/in 24-48 hrs of rainfall.	13
Shire of Manjimup	Pool	MJ3/023	Pemberton Pool South East Corner	-34.44344, 116.02970	1. New	2017-2019	13	1000	D	2016	385	Nov - May	Moderate		Collect 5-10 site & US riverine samples w/in 24-48 hrs of rainfall.	13
Shire of Manjimup/ Private	Pool	MJ3/1811	Fonty's Pool - SE Cnr Pool (near outlet)	-34.28951, 116.06519	1. New	2017-2019	14	55	B	146	35	Nov - May	Moderate		Collect 5-10 site & US riverine samples w/in 24-48 hrs of rainfall.	13
Shire of Manjimup/ DBCA	Reservoir	MJ3/021	Big Brook Dam	-34.40591, 116.02678	1. New	2017-2019	14	105	B	349	53	Nov - May	Low		Annual SIR Review	13
Shire of Manjimup/ Water Corporation		MJ3/024	Quinninup Dam / Karri Lake	-34.443445, 116.029696	1. Proposed										SIR Required – Liaise w/ DoH	13
Shire of Manjimup/ DBCA		MJ3/025	Glenoran Pool	-34.216317, 115.940715	1. Proposed										SIR Required – Liaise w/ DoH	5
Shire of Manjimup/ DBCA		MJ3/026	Shannon Dam Campground	-34.581427, 116.412559	1. Proposed										SIR Required – Liaise w/ DoH	5
Shire of Manjimup/ DBCA		MJ3/027	Rowell's Pool - Deep River/Fer	-34.818706, 116.593915	1. Proposed										SIR Required – Liaise w/ DoH	5
Shire of Manjimup/ DBCA		MJ3/028	Circular Pool	-34.943246, 116.800795	1. Proposed										SIR Required – Liaise w/ DoH	5







Recreational Waters Bacterial (Enterococci) Monitoring Program Site Status Overview 2019 - Regional Local Government Authorities

Local Government Authority District/ Managing Authority	Water Body	Site Code	Site Name	GPS Deci-Degrees	Monitoring Category	Result Years	No. Samples	95th %tile	Microbial Assess Category (MAC)	1-off Trigger Level (99th %tile)	2-in-a-row Trigger Level (90th %tile)	Sample Analysis Period	Sanitary Assess Category (SAC)	Beach Grade Website Icon	LGA/ MA Sanitary Inspection Report (SIR) Status Actions	Min No. Samples Rqd 2019-2020
South West Region ...																
Shire of Manjimup/ Private	Bore	MJ3/32003	Windy Harbour - Private Bore Lot 123 - DeCampo		2. Active (Non-core)											0
Shire of Manjimup/ Private	Bore	MJ3/32004	Windy Harbour - Private Bore Lot 124 - Bennett		2. Active (Non-core)											0
Shire of Manjimup/ Private	Bore	MJ3/32022	Windy Harbour - Private Bore Lot 295 - Collins		2. Active (Non-core)											0
Shire of Manjimup	Inlet	MJ3/008	Walpole Inlet (Site 1) Rest Point	-34.98764, 116.72143	2. Active (Non-core)	2017-2018	3									0
Shire of Nannup/ DBCA	River	NA3/001	Barrabup Pool - Platform	-33.944341, 115.691157	1. New	2018-2019	4						Moderate		Collect 5-10 site & US riverine samples w/in 24-48 hrs of rainfall.	13
Shire of Nannup/ DBCA	River	NA3/002	Workers Pool - Steps	-33.953875, 115.686802	1. New	2018-2019	4						Moderate		Collect 5-10 samples w/in 24-48 hrs of rainfall.	13
Shire of Nannup	Lake	NA3/007	Lake Jasper Camp Ground	-34.420397, 115.69179	1. Proposed	2018-2019	2						Not Avail		SIR Required – Liaise w/ DoH	5
Shire of Nannup	Reservoir	NA3/004	Donnelly River Village Dam	-34.099146, 115.980946	1. Proposed	2018-2019	2						Not Avail		SIR Required – Liaise w/ DoH	13
Shire of Nannup/ DBCA	River	NA3/005	Sue's Bridge	-34.076832, 115.392087	1. Proposed	2018-2019	2						Not Avail		SIR Required – Liaise w/ DoH	5
Shire of Nannup	River	NA3/006	Nannup Townsite Bridge	-33.974655, 115.761673	1. Proposed	2018-2019	2						Not Avail		SIR Required – Liaise w/ DoH	13

Recreational Waters Bacterial (Enterococci) Monitoring Program Site Status Overview 2019 - Regional Local Government Authorities

Local Government Authority District/ Managing Authority	Water Body	Site Code	Site Name	GPS Deci-Degrees	Monitoring Category	Result Years	No. Samples	95th %tile	Microbial Assess Category (MAC)	1-off Trigger Level (99th %tile)	2-in-a-row Trigger Level (90th %tile)	Sample Analysis Period	Sanitary Assess Category (SAC)	Beach Grade Website Icon	LGA/ MA Sanitary Inspection Report (SIR) Status Actions	Min No. Samples Rqd 2019-2020
Wheatbelt Region																
Shire of Dandaragan/ DoT	Harbour	DA3/006	Jurien Boat Harbour Beach (West)	-30.291149, 115.044075	1. Program	2014-2019	28	38	A	100	27	Nov - May	Moderate		Collect 5-10 samples w/in 24-48 hrs of rainfall.	13
Shire of Dandaragan/ DoT	Harbour	DA3/007	Jurien Boat Harbour Beach (East)	-30.290526, 115.045607	1. Program	2014-2019	30	18	A	58	20	Nov - May	Moderate		Collect 5-10 samples w/in 24-48 hrs of rainfall.	13
Shire of Dandaragan	Ocean	DA3/013	Dobbyn Park Beach	-30.301367, 115.03697	1. Program	2014-2019	33	2	A	14	11	Nov - May	Moderate		Collect 5-10 samples w/in 24-48 hrs of rainfall.	13
Shire of Dandaragan	Ocean	DA3/015	Cervantes - Swimming Beach	-30.495617, 115.065755	1. Program	2014-2019	35	220	C	8230	183	Nov - May	Moderate		Annual SIR Review	13
Shire of Dandaragan	Ocean	DA3/016	Cervantes - Jetty/Boat Ramp	-30.491262, 115.068565	1. Program	2014-2019	35	2	A	19	13	Nov - May	Moderate		Annual SIR Review	13
Shire of Gingin/ DBCA	Ocean	GG3/011	Grace Darling Park Beach	-31.0246, 115.3282	1. New	2018-2019	10	600	D	1004	220	Nov - May	Not Avail		SIR Required – Liaise w/ DoH	13
Shire of Gingin/ DBCA	Ocean	GG3/012	Harold Park Beach	-31.010732, 115.327557	1. New	2018-2019	10	70	B	174	41	Nov - May	Not Avail		SIR Required – Liaise w/ DoH	13
Shire of Gingin	River	GG3/001	Moore River - Mouth Beach	-31.352224, 115.499251	1. Program	2014-2019	39	26	A	68	26	Nov - May	Not Avail		SIR Required – Liaise w/ DoH	13
Shire of Gingin	River	GG3/002	Moore River - Caravan Park	-31.351037, 115.500438	1. Program	2014-2019	39	110	B	233	58	Nov - May	Not Avail		SIR Required – Liaise w/ DoH	13
Shire of Gingin	River	GG3/003	Moore River - Boat Ramp	-31.351811, 115.502752	1. Program	2014-2019	39	140	B	432	70	Nov - May	Not Avail		SIR Required – Liaise w/ DoH	13
Shire of Gingin	River	GG3/010	Moore River Desert Boardwalk	-31.01071, 115.3279	1. Program	2014-2019	39	210	C	520	99	Nov - May	Not Avail		SIR Required – Liaise w/ DoH	13
Shire of Narrogin	Reservoir	NG3/001	Railway Dam - South	-32.947662, 117.178997	1. Proposed	2019	1						Not Avail		Provide DoH SIR	13
Shire of Narrogin	Reservoir	NG3/002	Railway Dam - North	-32.947225, 117.179656	1. Proposed	2019	1						Not Avail		Provide DoH SIR	13

Recreational Waters Bacterial (Enterococci) Monitoring Program Site Status Overview 2019 - Regional Local Government Authorities

Local Government Authority District/ Managing Authority	Water Body	Site Code	Site Name	GPS Deci-Degrees	Monitoring Category	Result Years	No. Samples	95th %tile	Microbial Assess Category (MAC)	1-off Trigger Level (99th %tile)	2-in-a-row Trigger Level (90th %tile)	Sample Analysis Period	Sanitary Assess Category (SAC)	Beach Grade Website Icon	LGA/ MA Sanitary Inspection Report (SIR) Status Actions	Min No. Samples Rqd 2019-2020
Wheatbelt Region																
Shire of West Arthur/ DBCA/ DoT	Lake	AW3/001	Lake Towerrinning - Jetty 1	-33.583888, 116.791518	1. Program	2014-2019	33	620	D	946	218	Nov - May	Moderate		Collect 5-10 samples w/in 24-48 hrs of rainfall.	13
Shire of West Arthur/ DBCA/ DoT	Lake	AW3/002	Lake Towerrinning - Caravan Park	-33.588671, 116.78572	1. Program	2014-2019	29	470	C	1354	220	Nov - May	Not Avail			13
Shire of Wickepin	Lake	WI3/001	Yealering Lake Swimming Hole - NE Corner	-32.596442, 117.634081	1. Proposed	2018	1						Moderate		Collect 5-10 samples w/in 24-48 hrs of rainfall.	5
Shire of Wickepin	Lake	WI3/002	Lake Yealering Swimming Hole - West		1. Proposed	2018	1									5
Shire of Wickepin	Lake	WI3/006	Yealering Lake Swimming Hole - End of Jetty	-32.595164, 117.627225	1. Proposed								Moderate		Collect 5-10 samples w/in 24-48 hrs of rainfall.	5
Shire of York	Reservoir	YO3/007	WhiteGum Farm Dam	-31.866532, 116.939709	1. Proposed	2018	1						Not Avail		Provide DoH SIR	13